



ZACHARY LANE TO CLOSE MAY 2

What: Zachary Lane in Maple Grove to close for Highway 610 Construction.

Where: Between 98th Avenue and just south of 95th Place in Maple Grove*.

When: Beginning Monday, May 2 through early July.

Why: To accommodate construction of two new roundabouts, which will provide access to the new Highway 610.

**The 96th Avenue Park and Ride and local businesses will only be accessible from the south side of the closure.*

Posted Motorist Detour:

- Southbound: Go east on 109th Avenue to Highway 169, south to County Road 81 and west to Zachary Lane.
- Northbound: Go east on County Road 81 to Highway 169, north to 109th Avenue and west to Zachary Lane.

For pedestrian detour information, visit: www.dot.state.mn.us/metro/projects/610/.

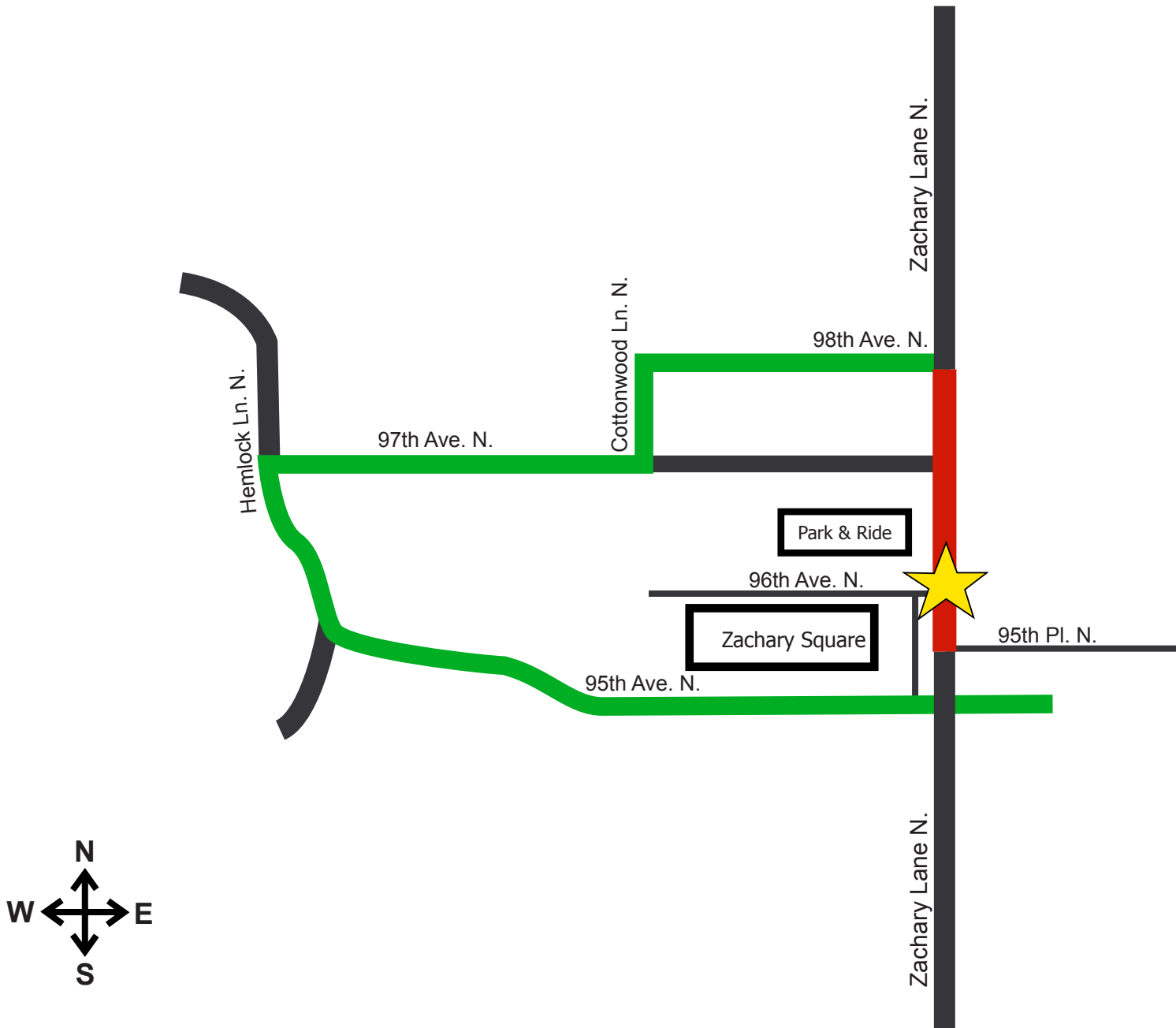
For more information on roundabouts, visit www.dot.state.mn.us/roundabouts/.

Highway 610 Project Information:



1.866.610.5480 | www.dot.state.mn.us/metro/projects/610/




Zachary Lane Closure: Pedestrian Detour



LEGEND:

-  Pedestrian Detour Route
-  Closed

DETOUR ROUTE:

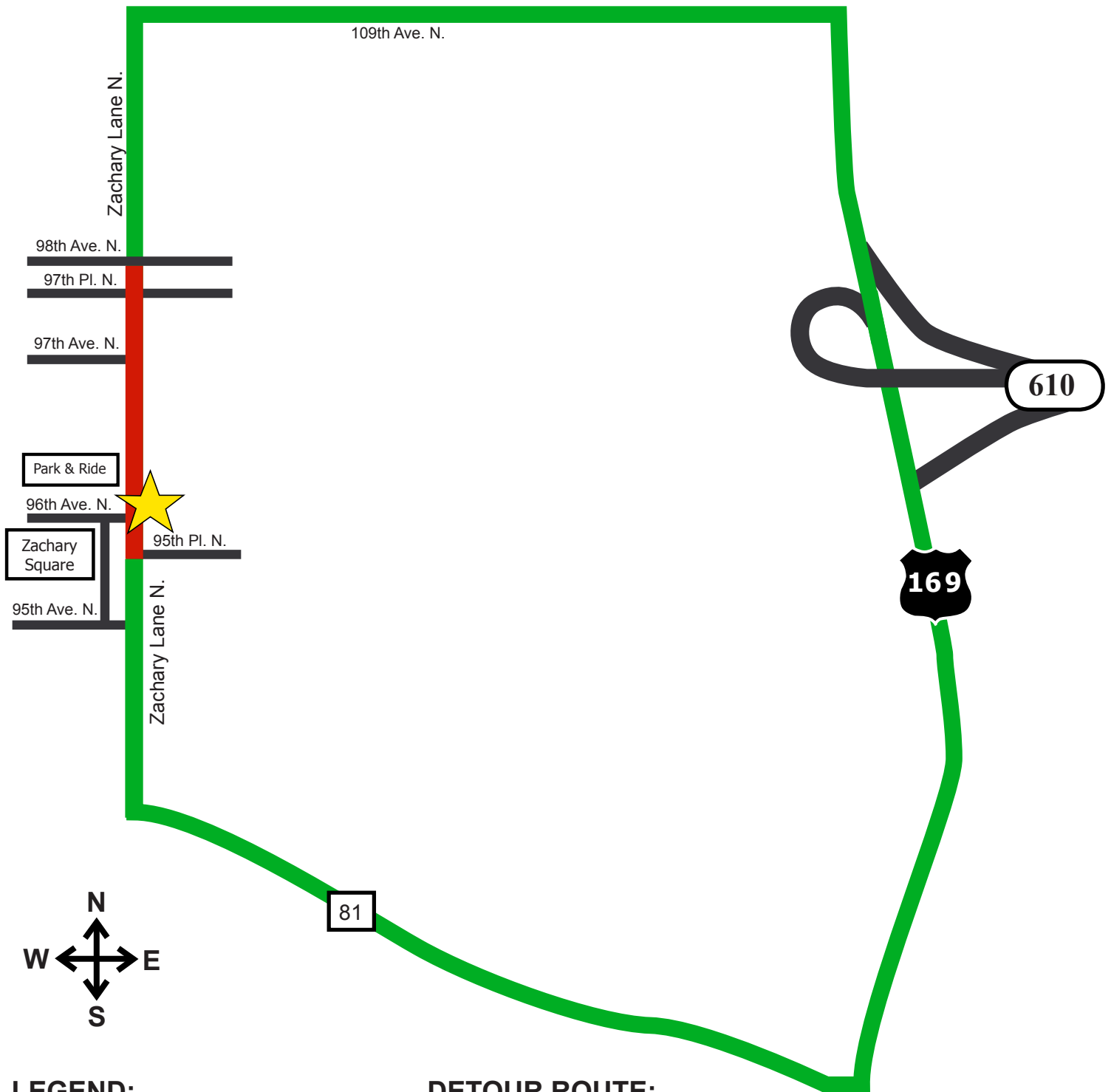
 The 96th Avenue Park and Ride and local businesses will only be accessible from the south side of the closure.

From the north: Go west on 98th Avenue North to Cottonwood Lane; south to 97th Avenue North; west to Hemlock Lane; south to 95th Avenue North; east to Zachary Lane.

From the south: Go west on 95th Avenue North to Hemlock Lane; north to 97th Avenue North; east to Cottonwood Lane; north to 98th Avenue North; east to Zachary Lane.



Zachary Lane Closure: Motorist Detour



LEGEND:

- Motorist Detour Route
- Closed

DETOUR ROUTE:

The 96th Avenue Park and Ride and local businesses will only be accessible from the south side of the closure.

From the north: Go east on 109th Avenue to Highway 169, south to County Road 81, and west to Zachary Lane.

From the south: Go east on County Road 81 to Highway 169, north to 109th Avenue, and west to Zachary Lane.